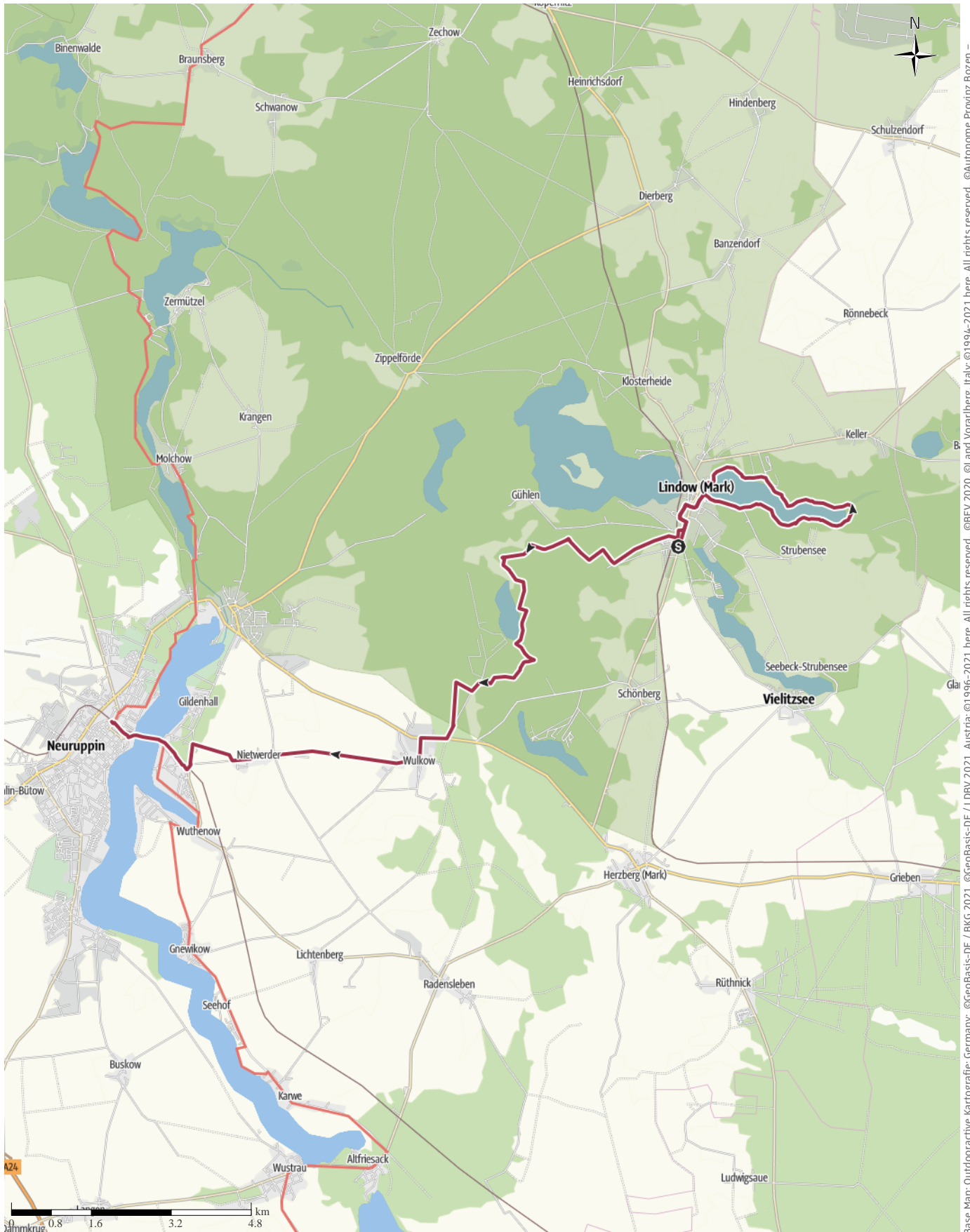


Lindower Wutzsee nach Neuruppin Lange Route Tilman

↔ 29.3 km | ⌚ 7:05 h | ▲ 53 m | ▼ 55 m | Difficulty -



Base Map: Outdooractive Kartografie; Germany: ©GeoBasis-DE / LDBV 2021, Austria: ©1996-2021 here. All rights reserved., ©BEV 2020, ©Land Vorarlberg, Italy: ©1994-2021 here. All rights reserved., ©Autonome Provinz Bozen – Südtirol – Abteilung Natur, Landschaft und Raumentwicklung, ©Cartago S.R.L. Base Map: outdooractive Cartography, ©OpenStreetMap (www.openstreetmap.org)

Lindower Wutzsee nach Neuruppin Lange Route ...

↔ 29.3 km | ⌚ 7:05 h | ▲ 53 m | ▼ 55 m | Difficulty -



Base Map: Outdooractive Kartografie; Germany: ©GeoBasis-DE / LDBV 2021, Austria: ©1996-2021 here. All rights reserved., ©BBV 2020, ©Land Vorarlberg, Italy: ©1994-2021 here. All rights reserved., ©Autonome Provinz Bozen – Südtirol – Abteilung Natur, Landschaft und Raumentwicklung, ©Cartago S.R.L. Base Map: outdooractive Cartography, ©OpenStreetMap (www.openstreetmap.org)

Lindower Wutzsee nach Neuruppin Lange Route ...

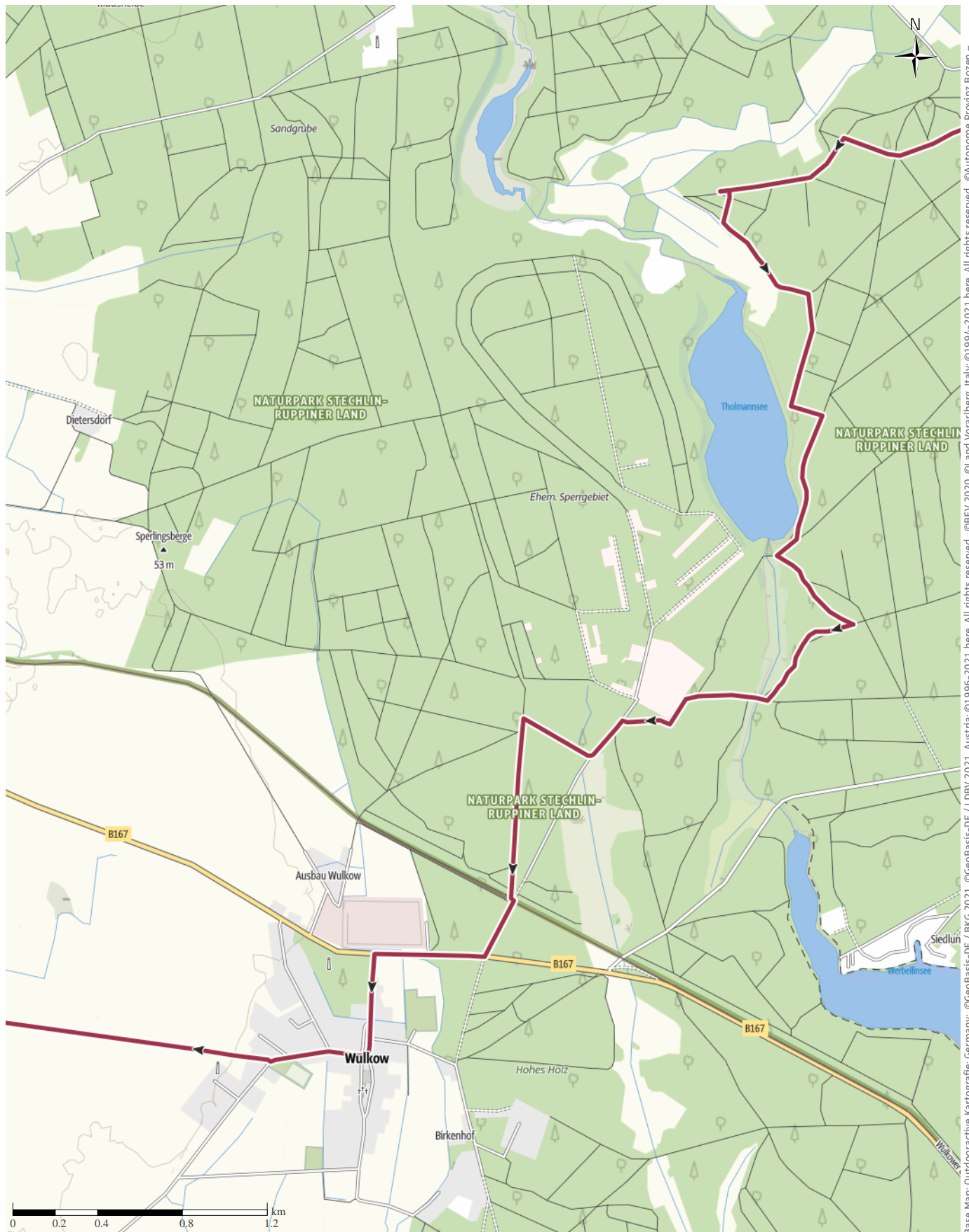
↔ 29.3 km | ⌚ 7:05 h | ▲ 53 m | ▼ 55 m | Difficulty -



Base Map: Outdooractive Kartografie; Germany: ©GeoBasis-DE / BKG 2021, ©GeoBasis-DE / LDBV 2021, Austria: ©1996-2021 here. All rights reserved. ©BBV 2020, ©Land Vorarlberg, Italy: ©1994-2021 here. All rights reserved. ©Autonome Provinz Bozen - Südtirol - Abteilung Natur, Landschaft und Raumentwicklung, ©Cartago S.R.L. Base Map: outdooractive Cartography, ©OpenStreetMap (www.openstreetmap.org)

Lindower Wutzsee nach Neuruppin Lange Route ...

↔ 29.3 km | ⌚ 7:05 h | ▲ 53 m | ▼ 55 m | Difficulty -



Base Map: Outdooractive Kartografie; Germany: ©GeoBasis-DE / LDBV 2021, Austria: ©1996-2021 here. All rights reserved., ©BEV 2020, ©Land Vorarlberg, Italy: ©1994-2021 here. All rights reserved., ©Autonome Provinz Bozen - Südtirol - Abteilung Natur, Landschaft und Raumentwicklung, ©Cartago S.R.L. Base Map: outdooractive Cartography, ©OpenStreetMap (www.openstreetmap.org)

Lindower Wutzsee nach Neuruppin Lange Route ...

↔ 29.3 km | ⌚ 7:05 h | ▲ 53 m | ▼ 55 m | Difficulty -



Base Map: Outdooractive Kartografie; Germany: ©GeoBasis-DE / BKG 2021, ©GeoBasis-DE / LDBV 2021, Austria: ©1996-2021 here. All rights reserved. ©BBEV 2020, ©Land Vorarlberg, Italy: ©1994-2021 here. All rights reserved. ©Autonome Provinz Bozen - Südtirol - Abteilung Natur, Landschaft und Raumentwicklung, ©Cartago S.R.L. Base Map: outdooractive Cartography, ©OpenStreetMap (www.openstreetmap.org)

Lindower Wutzsee nach Neuruppin Lange Route ...

↔ 29.3 km | ⌚ 7:05 h | ▲ 53 m | ▼ 55 m | Difficulty -



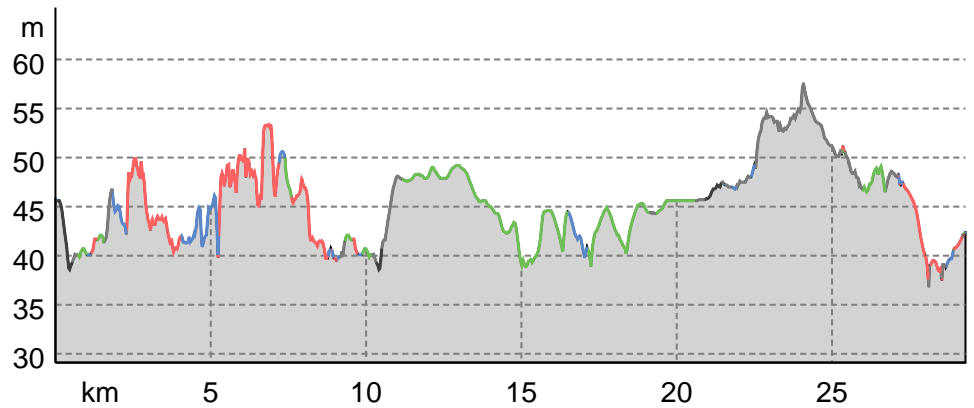
Base Map: Outdooractive Kartografie; Germany: ©GeoBasis-DE / BKG 2021, ©GeoBasis-DE / LDBV 2021, Austria: ©1996-2021 here. All rights reserved., ©BEV 2020, ©Lund Vorarberg, Italy: ©1994-2021 here. All rights reserved., ©Autonome Provinz Bozen - Südtirol - Abteilung Natur, Landschaft und Raumentwicklung, ©Cartago S.R.L. Base Map: outdooractive Cartography, ©OpenStreetMap (www.openstreetmap.org)

Lindower Wutzsee nach Neuruppin Lange Route ...

Track types

Asphalt	6.6 km
Dirt road	3.7 km
Forested/wild trail	10.8 km
Path	6.9 km
Road	1.3 km

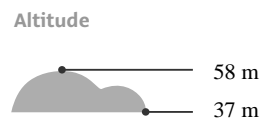
Elevation profile



route data

Hiking route

Distance	↔	29.3 km
Duration	🕒	7:05 h
Ascent	⬆️	53 m
Descent	⬇️	55 m



Uni Wanderclub Berlin

Update: April 16, 2024

Takeaway route for iPhone and Android



Scan QR code, save this route offline, share with friends and more...

Website

<https://out.ac/IT39CA>