

# Tour Schönwalde-Borgsdorf Rosa 2025-01-18

← 18.2 km | ⌚ 4:20 h | ↗ 28 m | ↘ 43 m | Difficulty | difficult



Base Map: outdooractive Cartography. ©OpenStreetMap (www.openstreetmap.org)

# Tour Schönwalde-Borgsdorf Rosa 2025-01-18

↔ 18.2 km

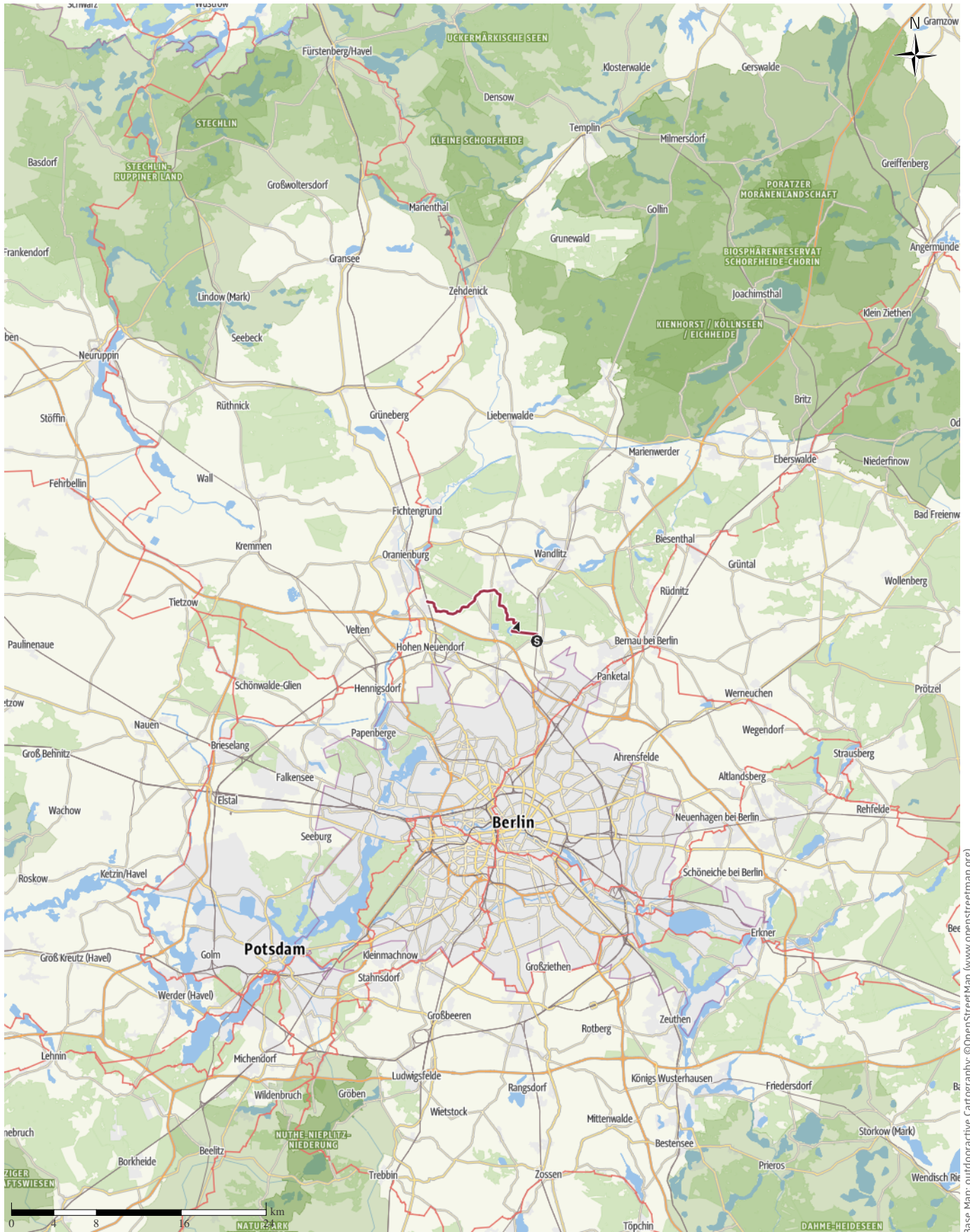
🕒 4:20 h

⬆️ 28 m

⬆️ 43 m

Difficulty

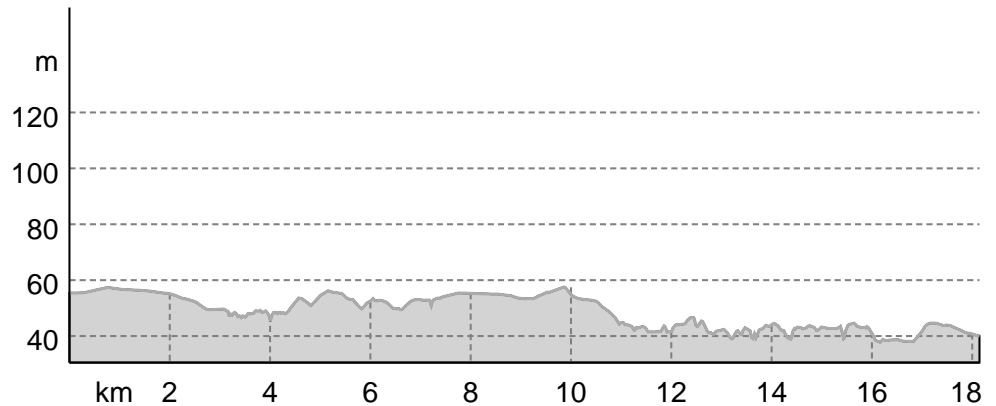
difficult



Base Map: outdooractive Cartography. ©OpenStreetMap (www.openstreetmap.org)

Tour Schönwalde-Borgsdorf Rosa 2025-01-18

Elevation profile



route data

Hiking Trail

Distance ↔ 18.2 km

Duration ⌚ 4:20 h

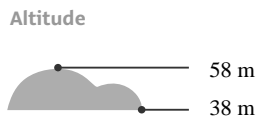
Ascent ▲ 28 m

Descent ▼ 43 m

Difficulty difficult

Stamina ●●●●●●

Technique ●●●●●●



Best time of year

JAN | FEB | MAR  
 APR | MAY | JUN  
 JUL | AUG | SEP  
 OCT | NOV | DEC

Ratings

Authors

Experience ●●●●●●

Landscape ●●●●●●

Community

More route data

Properties

Public-transport-friendly Out and back



Uni Wanderclub Berlin

Update: January 07, 2025

How to get there

This route is conveniently accessible by public transport.

Takeaway route for iPhone and Android



Scan QR code, save this route offline, share with friends and more...

Website

<https://out.ac/IXaNta>